


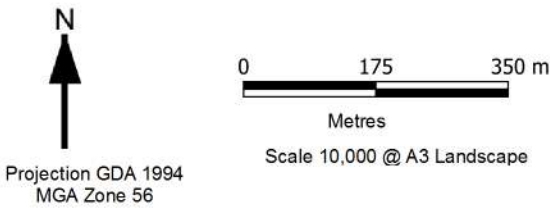
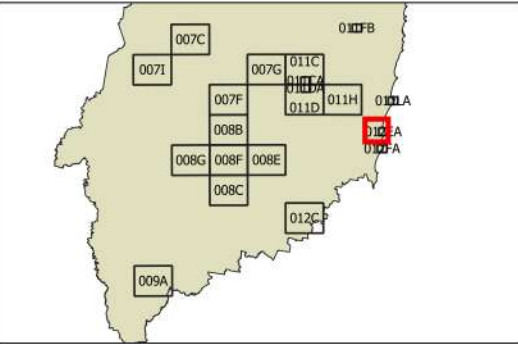


**Draft Heritage Map -  
Sheet HER\_012EA**

- Proposed Heritage**
-  Conservation area - General
  -  Item - General

 Cadastre 16/03/2020  
© NSW Spatial Services

This map is for explanation purposes only.  
This map is not a legal document.



Map Identification Number:

